

CAUTION: TRACINGS ARE NOT TO SCALE,
FOR VISUAL APPRECIATION ONLY.

Folio 3 Tracing size 148 x 210 mm	NM 211 /13		NC / NE 31 AUG 2001	Chart No. 255 (INT 7334)
	Previous update 188/13			

72° 30'
46
32
18° 30'

25g



Folio 3 Tracing size 148 x 210 mm	NM 211 /13		NC / NE 31 JUL 2013	Chart No. 211
	Previous update 180/13			

72° 45'

22g

7₁


18° 45'

9₁

7₂



Folio 3	NM	212 /13		NC / NE	Chart No.
	Previous update 160/12			15 MAY 2009	3013 (INT 7422)
Tracing size 148 X 210 mm					



88° 03'

22°
00'

3₃

Folio 6	NM	213 /13		NC / NE	Chart No.
	Previous update 169/13			15 DEC 2010	41 (INT 757)
Tracing size 148 X 210 mm					

1140

2426

08°
00'



SOMBRERO

2421

2237

94° 00'

Folio

1

NM

214 /13



NC /NE

Chart No.


30SEP2002

289

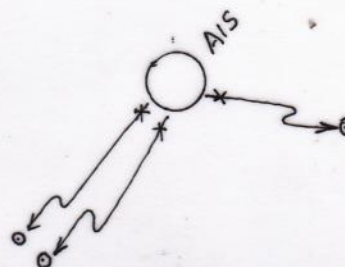
Tracing size
148 x 210 mm

Previous update

209

26°
00'

52° 00'



Folio

1

NM

215 /13



NC /NE

Chart No.

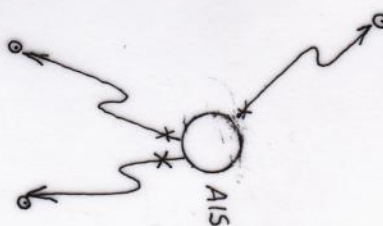

30SEP2002

289

Tracing size
148 x 210 mm

Previous update

214/13

53°
00'

Folio 2	NM 210 /13		NG / NE	Chart No.
	Previous update 161/13		30 JUN 2007	209

Tracing size
148 x 210 mm

Hazira (Surat)
Port (LNG)

Hazira (Surat) Port (Non LNG)

Folio 2	NM 210 /13		NC / NE	Chart No.
	Previous update 085/13		31 DEC 2001	2101

Tracing size
148 x 210 mm

Hazira (Surat) Port (Non LNG)

Hazira (Surat) Port (LNG)

in view

72° 33'

20°
54'

72° 36'

Folio 1	NM	214 /13		NC /NE 31DEC 2002	Chart No. 288
	Previous update 208 /13				
Tracing size 148 X 210 mm					

